


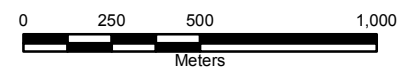


-  Plan Area Boundary
-  Land Parcels
-  Agricultural A
-  Agricultural B
-  Agricultural C
-  Agricultural D
-  Agricultural E
-  Agricultural F
-  Resource Rural
-  Rural
-  Commercial Industrial
-  Commercial
-  Industrial
-  Residential A
-  Residential B
-  Mobile Home Park
-  Rural Residential
-  Park
-  Future Waterfront Park
-  Future Public Use or Recreation Use or Both
-  Private Recreation Camp
-  Institution
-  Future Neighbourhood Park Site 1 & 2
-  Marine Transportation



**SCHEDULE A3
TO BYLAW 304**

Chair

Corporate Officer

Note: Cadastral base updated from official bylaw maps.

Sunshine Coast Regional District

**West Howe Sound Official
Community Plan**

**General Land
Use Designation**